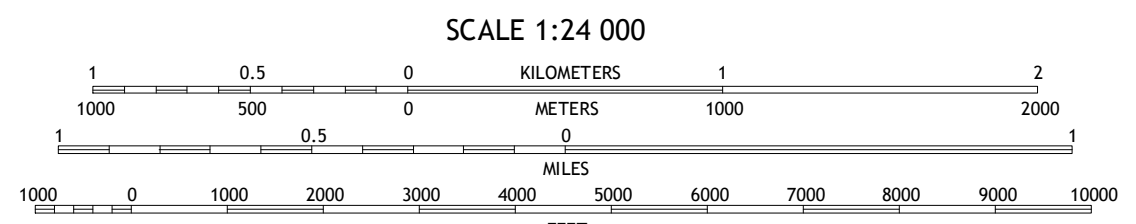
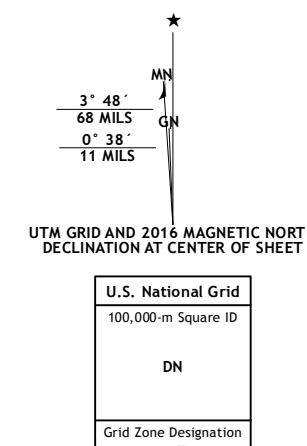
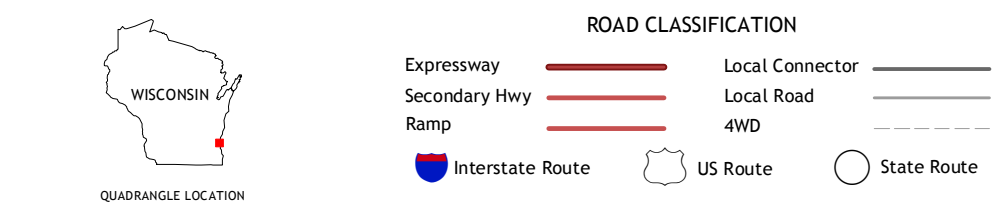


Produced by the United States Geological Survey
North American Datum of 1983 (NAD83)
World Geodetic System of 1984 (WGS84). Projection and
1:000-meter grid: Universal Transverse Mercator, Zone 16T
10 000-foot ticks: Wisconsin Coordinate System of 1983 (south
zone)



CONTOUR INTERVAL 10 FEET
NORTH AMERICAN VERTICAL DATUM OF 1988



ADJOINING QUADRANGLES

1	2	3
4	5	6
7	8	9

1 Five Corners
2 Cedarburg
3 Cedarburg OE E
4 Menomonee Falls
5
6 Wauwatosa
7 Milwaukee
8 Milwaukee OE E

